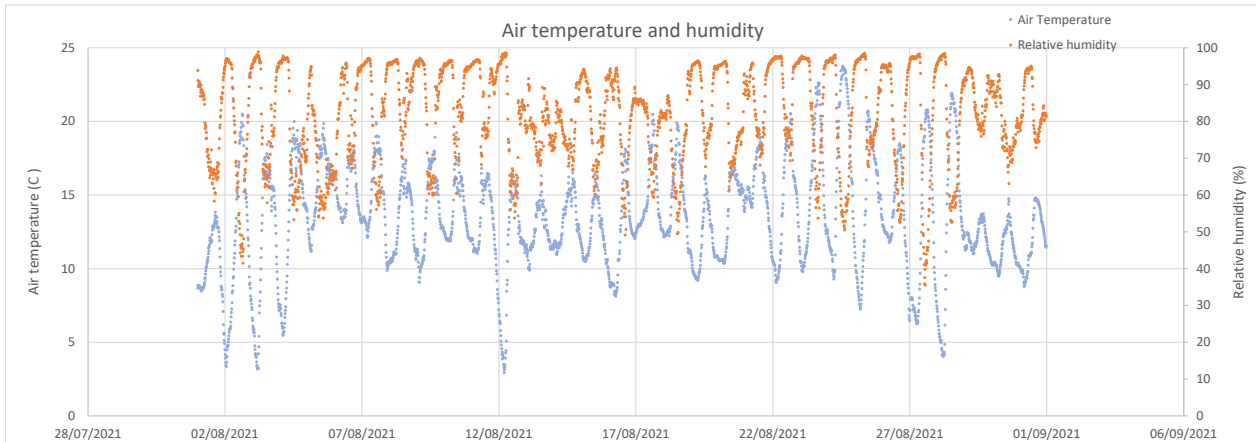
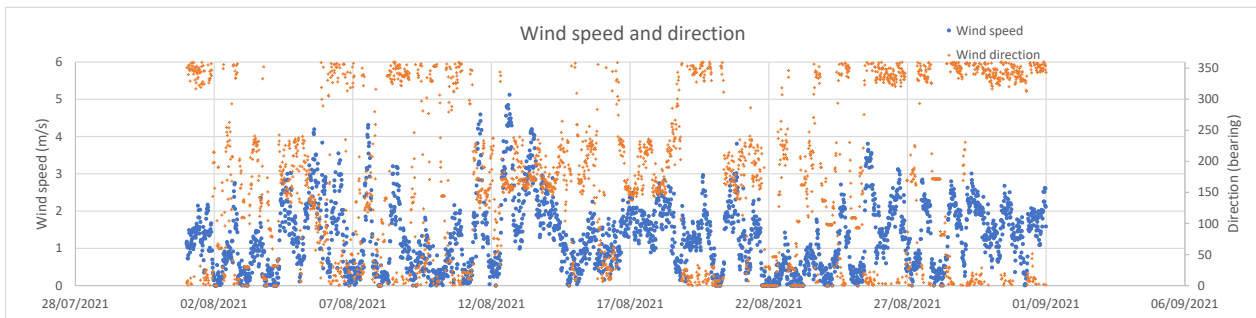
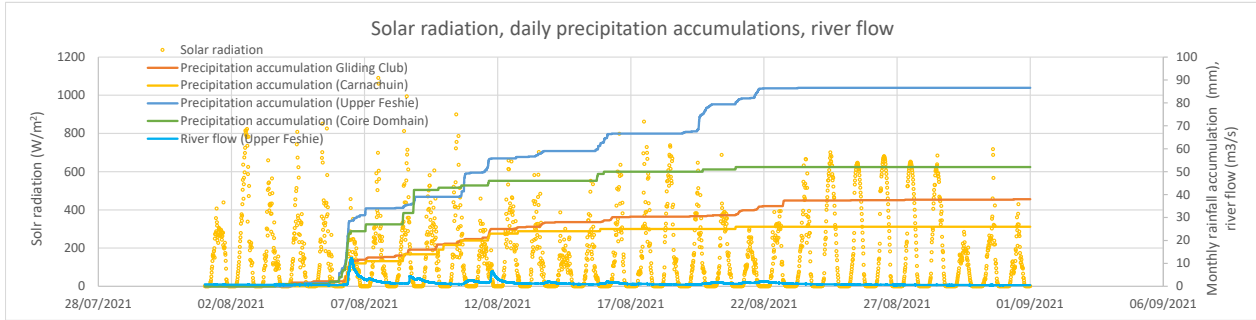


Monthly weather report: August 2021

Monthly statistics	Hourly values				Daily values				Month	
	Max	Day/time	Min	Day/time	Max	Day	Min	Day	Average	Total
Precipitation (mm, Gliding Club AWS)	3.6	06 @ 10:00			9.4	06				38
Precipitation (mm, check gauge)										34.8
Precipitation (mm, Carnachuin)	4	06 @ 09:00			10	06				26
Precipitation (mm, Upper Feshie)	7.4	06 @ 08:51			29	06				86.6
Precipitation (mm, Coire Domhain)	10	08 @ 20:30			22	06				52
Air temperature (C)	23.7	24 @ 13:45	3.2	12 @ 05:15	17.0	24	10.3	01	13.4	
Wind speed (knots)	9.0	12 @ 16:00			5.0	13			2.5	
Relative humidity (%)			37.2	27 @ 13:45			69.7	05	81.7	
Sunshine hours					11.6	24			4.0	122.7



Notes

August was much drier than last month (38 mm vs 125 mm at the airfield), with most of its total precipitation falling in the first half of the month. It was also much drier than the August long-term average (77.1 mm). The table and plot above indicate the variability of rainfall across the area, typical of showery summer precipitation. Average air temperature was 2°C cooler than last month, signalling the beginning of transition from summer to autumn. For the first time, we include Upper Feshie river flows, following retoration of communications. The river was low for the whole month.

All data subject to continuous quality assurance.

Real-time data available at : <https://hydro-data.dundee.ac.uk/feshie>

Read more about Wildland Limited: <https://wildland.scot>



Report prepared by Julie MacInnes
Approved by Andrew Black

Many thanks to Wildland Limited and Cairngorm Gliding Club for assistance in the production of this report.